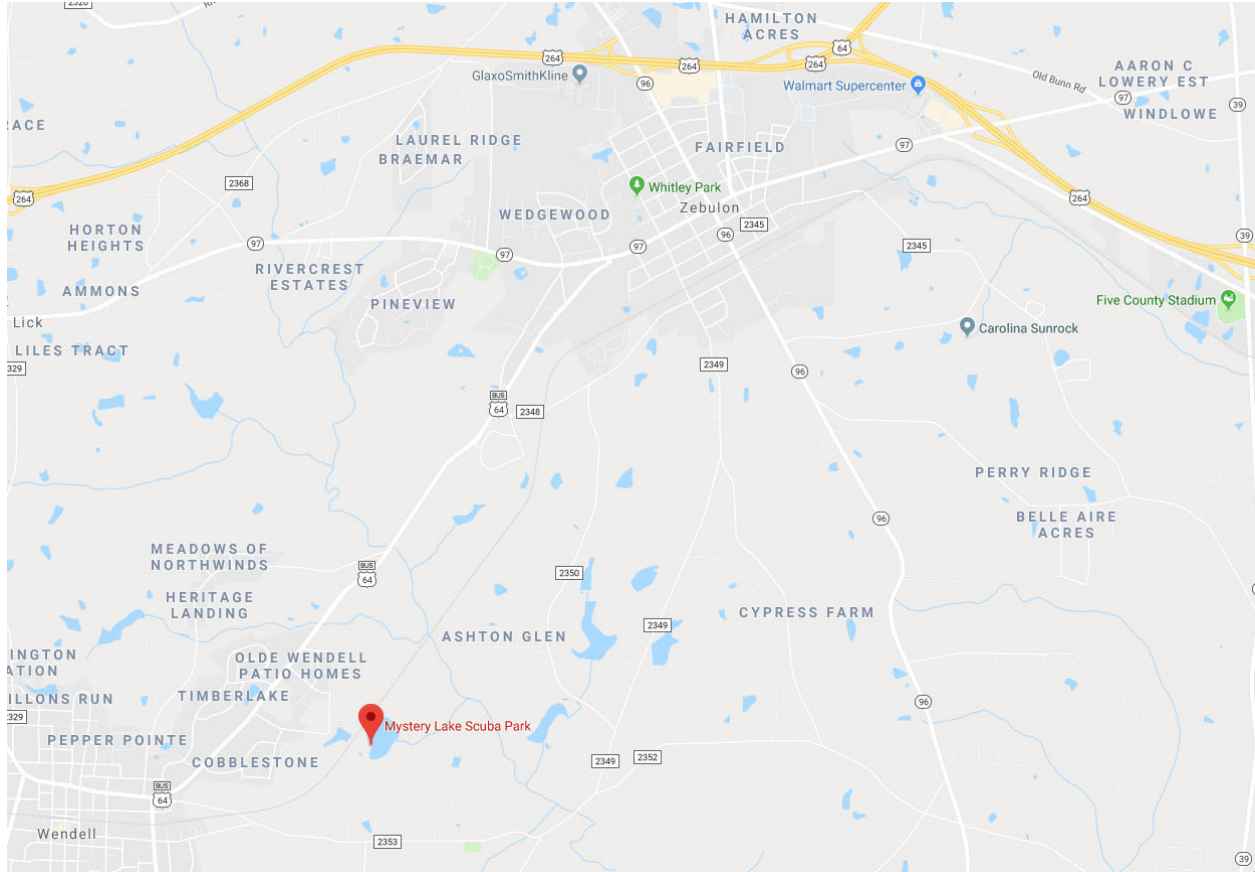


Map and Directions to Mystery Lake Scuba Park





214 Beacon Dr, Winterville, NC 28590 to
Mystery Lake Scuba Park






Drive 66.1 miles, 1 h 10 min

214 Beacon Dr

Winterville, NC 28590





Follow Davenport Farm Rd and US-264 ALT W to US-264 W in CARRS

24 min (17.5 mi)

-  1. Head northwest on Beacon Dr toward Flower Dr
0.3 mi
-  2. Turn left onto S Memorial Dr/Winterville Pkwy
0.2 mi
-  3. Turn right onto Davenport Farm Rd
3.7 mi
-  4. Turn left onto US-13 S/US-264 ALT W
4.6 mi
-  5. Continue straight onto US-264 ALT W
7.8 mi
-  6. Continue onto NC-121 S
0.8 mi




Continue on US-264 W to Little River. Take the NC-39 S exit from US-264 W


33 min (39.8 mi)


-  7. Merge onto US-264 W
19.1 mi
-  8. Continue onto I-795 N/US-264 W
4.4 mi
-  9. Continue onto US-264 W
16.0 mi
-  10. Take the NC-39 S exit toward US-264 E
0.3 mi

Continue on NC-39 S. Take Earpsboro Rd and Morphis Bridge Rd to Old Quarry Rd in Marks Creek

14 min (8.8 mi)

-  11. Turn left onto NC-39 S
3.0 mi
-  12. Turn right onto Earpsboro Rd
2.7 mi
-  13. Continue onto Earpsboro Chamblee Rd
0.6 mi

-  14. Earpsboro Chamblee Rd turns slightly left and becomes Morphus Bridge Rd

 1.8 mi
-  15. Turn right onto Old Quarry Rd

 0.6 mi

Mystery Lake Scuba Park

536 Old Quarry Rd, Wendell, NC 27591

These directions are for planning purposes only. You may find that construction projects, traffic, weather, or other events may cause conditions to differ from the map results, and you should plan your route accordingly. You must obey all signs or notices regarding your route.